

AN ORDINANCE ADOPTING THE NEW OFFICIAL MAP OF THE TOWN OF MILLS, SHOWING THE CURRENT TOWN LIMITS, ROAD RIGHTS-OF-WAY, AND FUNCTIONAL CLASSIFICATION OF ROADWAYS.

BE IT ORDAINED BY THE GOVERNING BODY OF THE TOWN OF MILLS, WYOMING.

WHEREAS, the Town of Mills is desirous of updating its official map; and

WHEREAS, the Town has prepared a map update to reflect current Town limits, rights-of-way, blocks and lots; and

WHEREAS, the Mills Planning and Zoning Board, after public hearing, certified the map to the Council; and

WHEREAS, the Council, after public hearing on April 7, 1993 has approved said map.

NOW THEREFORE, BE IT ORDAINED BY THE TOWN COUNCIL OF THE TOWN OF MILLS, WYOMING:

The Town Council hereby adopts the update of the Official Map of the Town, certified by the Planning Commission and indicating the current Town limits, existing lots, blocks, and road rights-of-way, and designating all roadways as to functional classification:

Arterials - Major	Wyoming Boulevard West Yellowstone
Arterials - Minor	Salt Creek Highway
Collectors	Pendell, from Wyoming to Poison Spider Poison Spider Chamberlin
Locals	All others

PASSED on FIRST READING the 7th day of April, 1993.

PASSED on FIRST READING the 5th day of May, 1993.

PASSED on FIRST READING the 7th day of June, 1993.

TOWN OF MILLS, a Municipal Corporation




Alan Sword, Mayor

ATTEST:

  
Norene Kilmer, Town Clerk


I, Norene Kilmer, Town Clerk of the Town of Mills, Wyoming, do hereby certify that the foregoing is a true copy of Ordinance No. entitled "AN ORDINANCE ADOPTING THE OFFICIAL MAP OF THE TOWN OF MILLS." Passed on Third Reading by the Town Council of the Town of Mills, Wyoming at a meeting held at the Council Chambers on the 9th day of June, 1993.

(Seal)

Sign:   
Norene Kilmer, Town Clerk

I, regularly appointed, duly qualified and acting Town Clerk of the Town of Mills, Wyoming, do hereby certify that signed, attested, sealed and certified copies of this Ordinance No. 412, approved and passed as certified above, were, following its passage by the Town Council, posted in the Town Clerk's Office and the Mills Post Office for a period of ten (10) days as required by law; that it took effect and became in force as a legal ordinance of the Town of Mills, Wyoming, on the 28th day of June, 1993.

Sign:

  
Noréne Kilmer, Town Clerk

Seal

be due and payable in accordance with the provisions of §13.08.170 of the Mills Municipal Code.

Section 2. Disclaimer of Responsibility. By establishing this sewer service charge the Town of Mills disclaims any and all maintenance responsibility for the private sewer system existing within the Amber Valley Subdivision and shall incur no obligation of whatsoever kind or nature with regard to the maintenance of the private sewer mains, lines, and manholes, and private sewer system of the Amber Valley Subdivision by virtue of this surcharge other than the Town shall at intervals, no more often than once every six months, utilize the Town sewer cleaning machine within the Amber Valley Subdivision and provided further that, in the event the Town sewer cleaning machine is unable to clear up any problem in Amber Valley, that the residents thereof and the owners thereof shall have the obligation to meet all requirement of the Mills Municipal Code pertaining to sewer service including but not limited to §13.08.150, §13.08.200, §13.08.210, §13.08.220, and §13.08.230. In addition, the owners and residents of Amber Valley Subdivision shall be responsible for compliance with all other provisions of the Mills Municipal Code including the provisions of §13.12.010 through §13.12.190 inclusive.

Section 3. Invalidity Clause. In the event that any section, subsection, sentence, clause, or phrase of this ordinance shall be declared or adjudged invalid or unconstitutional, such adjudication of invalidity shall in no manner affect the other sections, subsections, sentences, clauses, or phrases of this ordinance.

Section 4. Effective Date. This Ordinance shall be in full force and effect from and after passage on three (3) readings.

PASSED on FIRST READING the 7th day of April 1993.

PASSED on SECOND READING the 5th day of May 1993.

PASSED, APPROVED, and ADOPTED on THIRD and FINAL READING the  
9 day of June 1993.

TOWN OF MILLS, a Municipal  
Corporation

Attest:

  
Norene Kilmer, Clerk  
Town of Mills

By   
Alan Sword, Mayor

I, Norene Kilmer, Town Clerk of the Town of Mills, Wyoming,  
do hereby certify that the foregoing is a true and correct copy  
of Ordinance No. 414, entitled "AN ORDINANCE TO AMEND §13.08.160  
OF MILLS MUNICIPAL CODE PERTAINING TO CHARGES FOR SEWER SERVICE:  
ADDING A SECTION ESTABLISHING A SURCHARGE TO BE MADE AGAINST  
OWNERS AND RESIDENTS OF THE AMBER VALLEY SUBDIVISION". Passed  
on Third Reading by the Town Council of the Town of Mills,  
Wyoming, at a regular meeting held at the Council Chambers on  
the 9th day of June, 1993.

(Seal)

  
Norene Kilmer, Town Clerk

I, the regularly appointed, duly qualified and acting Town  
Clerk of the Town of Mills, Wyoming, do hereby certify that  
signed, attested, sealed and certified copies of this Ordinance  
No. 414 approved and passed as certified above, were, follow-  
ing its passage by the Town Council, posted in the Town Clerk's  
office and the Mills Post Office for a period of ten (10) days  
as required by law; that it took effect and became in force as  
a legal ordinance of the Town of Mills, Wyoming, on the 28th  
day of June, 1993.

(Seal)

  
Norene Kilmer, Town Clerk

ORDINANCE NO. - 412

AN ORDINANCE ADOPTING THE NEW OFFICIAL MAP OF THE TOWN OF MILLS, SHOWING THE CURRENT TOWN LIMITS, ROAD RIGHTS-OF-WAY, AND FUNCTIONAL CLASSIFICATION OF ROADWAYS.

BE IT ORDAINED BY THE GOVERNING BODY OF THE TOWN OF MILLS, WYOMING.

WHEREAS, the Town of Mills is desirous of updating its official map; and

WHEREAS, the Town has prepared a map update to reflect current Town limits, rights-of-way, blocks and lots; and

WHEREAS, the Mills Planning and Zoning Board, after public hearing, certified the map to the Council; and

WHEREAS, the Council, after public hearing on April 7, 1993 has approved said map.

NOW THEREFORE, BE IT ORDAINED BY THE TOWN COUNCIL OF THE TOWN OF MILLS, WYOMING:

The Town Council hereby adopts the update of the Official Map of the Town, certified by the Planning Commission and indicating the current Town limits, existing lots, blocks, and road rights-of-way, and designating all roadways as to functional classification:

Arterials - Major	Wyoming Boulevard West Yellowstone
Arterials - Minor	Salt Creek Highway
Collectors	Pendell, from Wyoming to Poison Spider Poison Spider Chamberlin
Locals	All others

PASSED on FIRST READING the 7th day of April, 1993.

PASSED on FIRST READING the 5th day of May, 1993.

PASSED on FIRST READING the 7th day of June, 1993.

RECORDED Sep 21 19 93 AT 2:01 O'CLOCK PM  
INSTRUMENT NO. **531025**  
NATRONA COUNTY CLERK  
MARY ANN COLLINS CASPER, WYOMING

ATTEST:


TOWN OF MILLS, a Municipal Corporation



Alan Sword, Mayor

  
Norene Kilmer, Town Clerk

I, Norene Kilmer, Town Clerk of the Town of Mills, Wyoming, do hereby certify that the foregoing is a true copy of Ordinance No. entitled "AN ORDINANCE ADOPTING THE OFFICIAL MAP OF THE TOWN OF MILLS." Passed on Third Reading by the Town Council of the Town of Mills, Wyoming at a meeting held at the Council Chambers on the 9th day of June, 1993.

Sign:   
Norene Kilmer, Town Clerk



*Washington Jenhart*

531025

*Steve Kurtz  
Washington Jenhart  
632 S. David  
Casper*

