














**MAP OF THE TOWN OF MILLS CORPORATE LIMITS, ADDITIONS & ENVIRONS NATRONA COUNTY, WYOMING**

COMPILED BY  
**WLC - ENGINEERING, SURVEYING & PLANNING**  
 800 Fremont, Casper, Wyoming  
 JANUARY 2022

The reproduction of this map without the permission of the Town of Mills is prohibited.

**ZONING DISTRICTS**  
 JANUARY 2022

-  STREETS PLATTED / NOT OPEN
- ESTABLISHED DISTRICTS**
-  EB ESTABLISHED BUSINESS
-  EI ESTABLISHED INDUSTRIAL
-  ER ESTABLISHED RESIDENTIAL
- DEVELOPING DISTRICTS**
-  DB DEVELOPING BUSINESS
-  DI DEVELOPING INDUSTRIAL
-  DMH DEVELOPING MOBILE HOME
-  DR DEVELOPING RESIDENTIAL
-  MSR MIXED SIZED RESIDENTIAL
- AGRICULTURE DISTRICTS**
-  AG URBAN AGRICULTURE
-  UR URBAN AGRICULTURE RESIDENTIAL
- SPECIAL DISTRICTS**
-  PLI PUBLIC LANDS AND INSTITUTIONS
-  PUD PLANNED UNIT DEVELOPMENT

